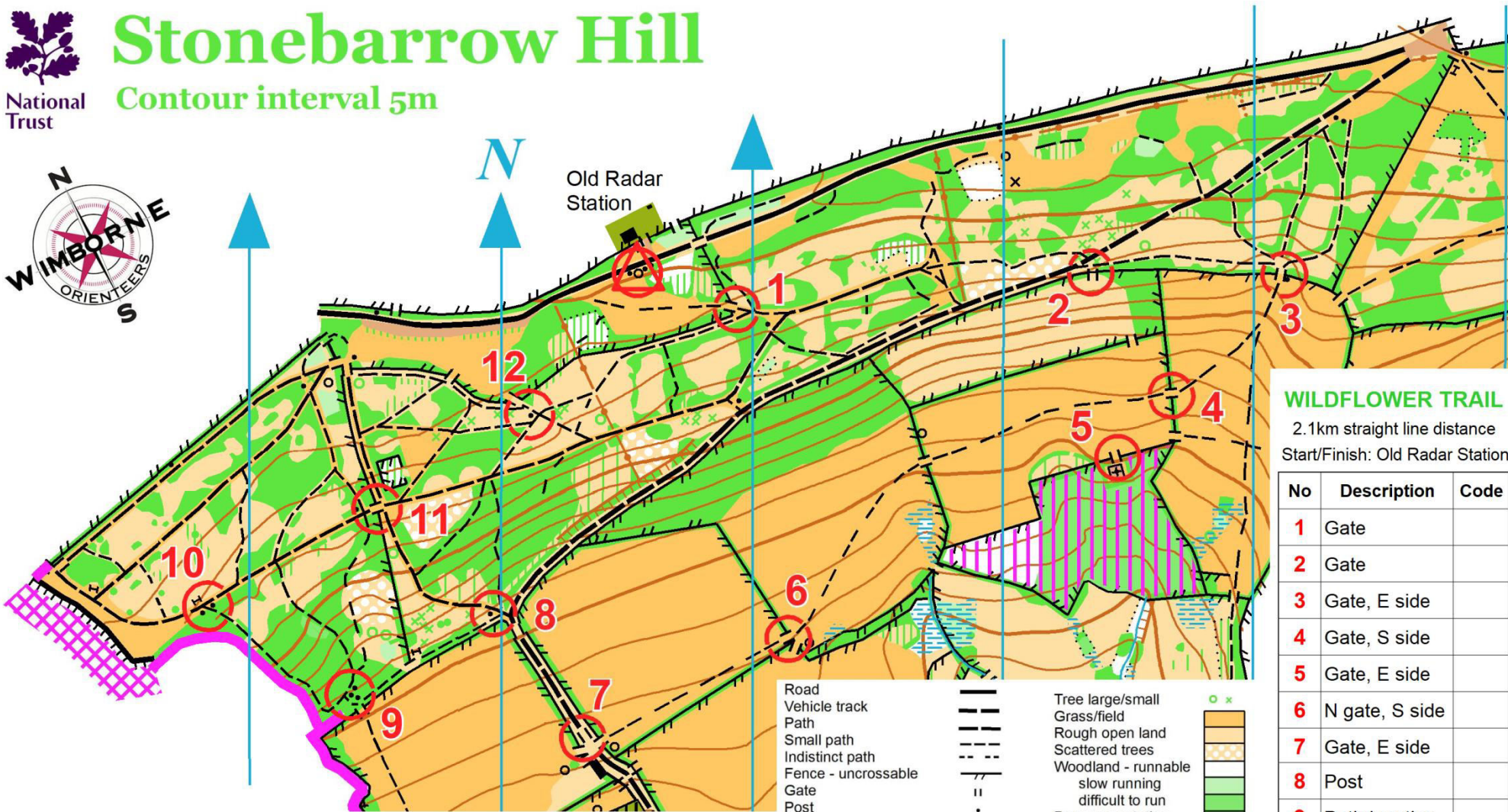




National Trust

Stonebarrow Hill

Contour interval 5m




WILDFLOWER TRAIL

2.1km straight line distance
Start/Finish: Old Radar Station

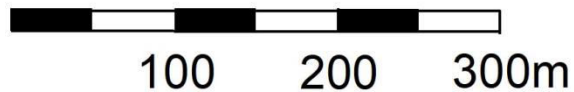
No	Description	Code
1	Gate	
2	Gate	
3	Gate, E side	
4	Gate, S side	
5	Gate, E side	
6	N gate, S side	
7	Gate, E side	
8	Post	
9	Path junction	
10	Path junction	
11	Gate	
12	Path crossing	

- Road
- Vehicle track
- Path
- Small path
- Indistinct path
- Fence - uncrossable
- Gate
- Post
- Stone object
- Bench
- Wooden object
- Monument
- Uncrossable boundary
- Earthwall
- Steep slope
- Gully large; small
- Vegetation boundary

- Tree large/small
- Grass/field
- Rough open land
- Scattered trees
- Woodland - runnable
- slow running
- difficult to run
- Dense vegetation
- Undergrowth - light
- heavy/dense
- Hard surface
- Settlement
- Out of bounds
- Beware DANGER
- Stream
- Marsh



Scale



Based upon Ordnance Survey mapping with the permission of the Controller of Her Majesty's Stationery Office. Crown Copyright Licence No 100015287.

Surveyed by Mike Kite 2014-21 and mapped with Ocad. Copyright: Wimborne Orienteers.